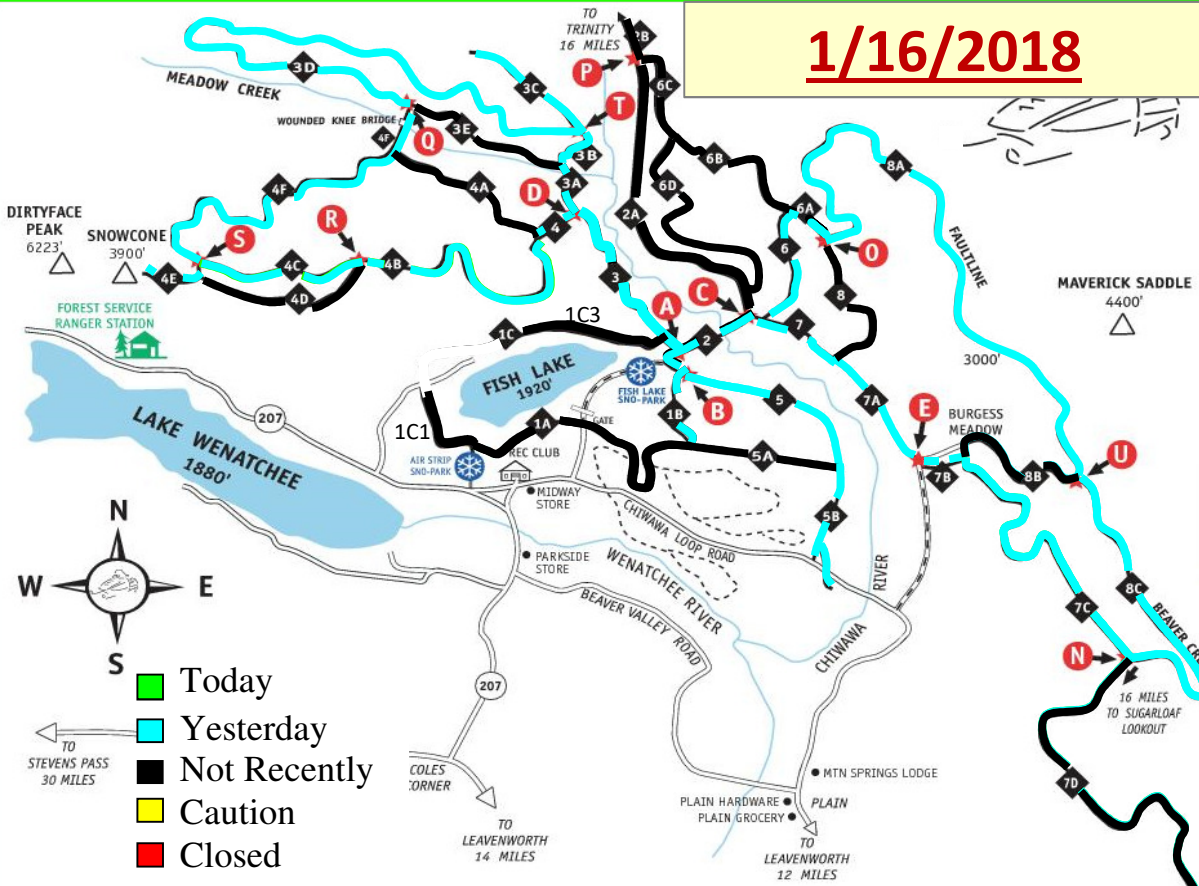


1/16/2018



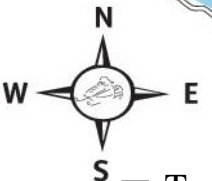
GROOMED SNOWMOBILE TRAILS

	TOTAL MILES
1	Fish Lake Route 12
2	Trinity 22
3	Meadow Creek Loop 17
4	Paul Sandford Trail Pole Ridge - Snowcone 13
5	Lower Chiwawa 6
6	Twin Creek - Alder Creek 9
7	French Corral - Ardenvoir 29
8	Faultline - Beaver Creek 18
9	Moe Ridge 14
10	French Corral - Entiat Ridge 21
11	Miners Ridge Loop 12
12	Indian Creek - Gold Ridge 12

The snowmobile route numbers and major junction letters on this map correspond to the actual signs you will find in this area.

★ MAJOR JUNCTIONS

	Latitude	Longitude
A	Meadow Creek / Chiwawa N47 50.388'	W120 40.337'
B	Lower Chiwawa N47 50.381'	W120 40.255'
C	Alder Creek "Y" N47 50.827'	W120 39.541'
D	Meadow Creek / Pole Ridge N47 51.858'	W120 41.507'
E	Deep Creek N47 49.222'	W120 38.067'
F	French Corral N47 42.379'	W120 30.849'
G	Indian Creek N47 43.776'	W120 25.931'
H	Indian Creek / Gold Ridge N47 44.050'	W120 27.923'
J	Entiat Ridge / Indian Creek N47 44.878'	W120 31.667'
K	Miners Ridge N47 46.703'	W120 32.719'
L	Sugarloaf Alternate N47 43.120'	W120 30.446'
M	Gold Ridge N47 45.066'	W120 31.174'
N	Beaver Creek / Clear Creek N47 47.295'	W120 35.436'
O	Elder Creek / Faultline N47 51.381'	W120 39.010'
P	Twin Creek / Chiwawa N47 52.553'	W120 41.211'
Q	Upper Meadow Creek N47 52.740'	W120 43.684'
R	Lakeview / Pole Ridge N47 51.114'	W120 44.043'
S	Pole Ridge / Snowcone N47 51.210'	W120 45.643'
T	Meadow Ridge N47 52.353'	W120 41.839'
U	Faultline N47 49.019'	W120 36.117'
V	Trinity N48 04.343'	W120 51.034'
❄️	Fish Lake Sno-Park N47 50.354'	W120 40.363'
❄️	Mad River Sno-Park N47 44.914'	W120 23.606'



- Today
- Yesterday
- Not Recently
- Caution
- Closed

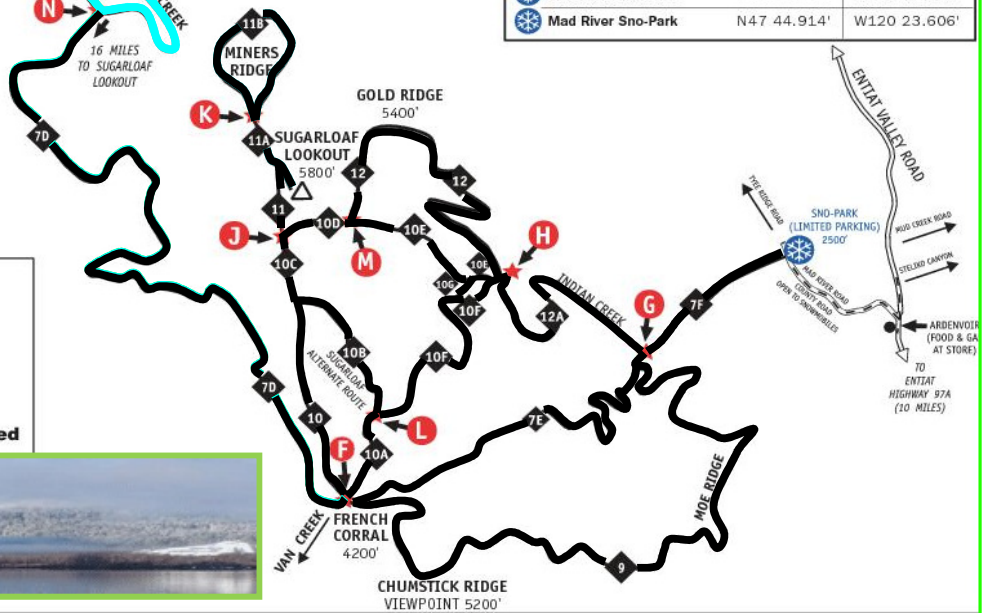
- PLOWED ROAD OPEN TO SNOWMOBILES
- PLOWED ROADS
- GROOMED SNOWMOBILE ROUTES
- MARKED CROSS-COUNTRY SKI TRAILS

❄️ SAFETY MESSAGE ❄️

- ❄️ **Stay to the Right**
- ❄️ **Slow Down**
- ❄️ **Respect Other Trail Travelers**
- ❄️ **Weather Conditions Change Rapidly...Be Prepared**



Lake Wenatchee Info



ENTIA VALLEY ROAD
 SNOW-PARK (LIMITED PARKING) 2500'
 MAD RIVER ROAD (COST ROAD OPEN TO PASSENGERS)
 WOOD CREEK ROAD
 STELLARD CANYON
 ARDENVOIR (FOOD & GAS AT STORES)
 TO ENTIA HIGHWAY 97A (10 MILES)